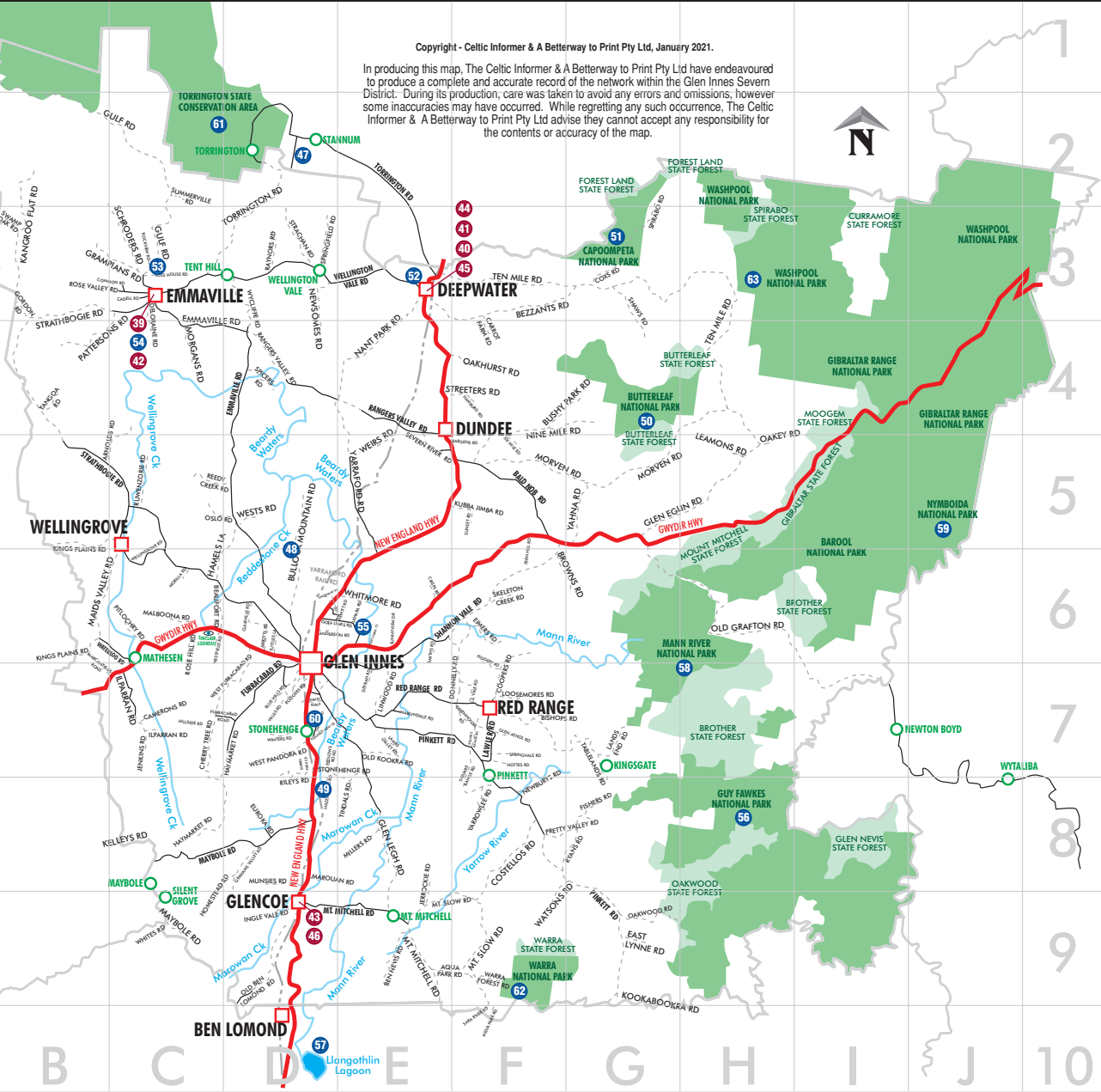


# GLEN INNES SEVERN COUNCIL

## - District Roads Map (See page 75 for Road Legend)



### SYMBOLS LEGEND

Towns/Villages	Main Towns	Rivers/Creeks	National Parks	State Forest	Railway Line	Lookout
----------------	------------	---------------	----------------	--------------	--------------	---------

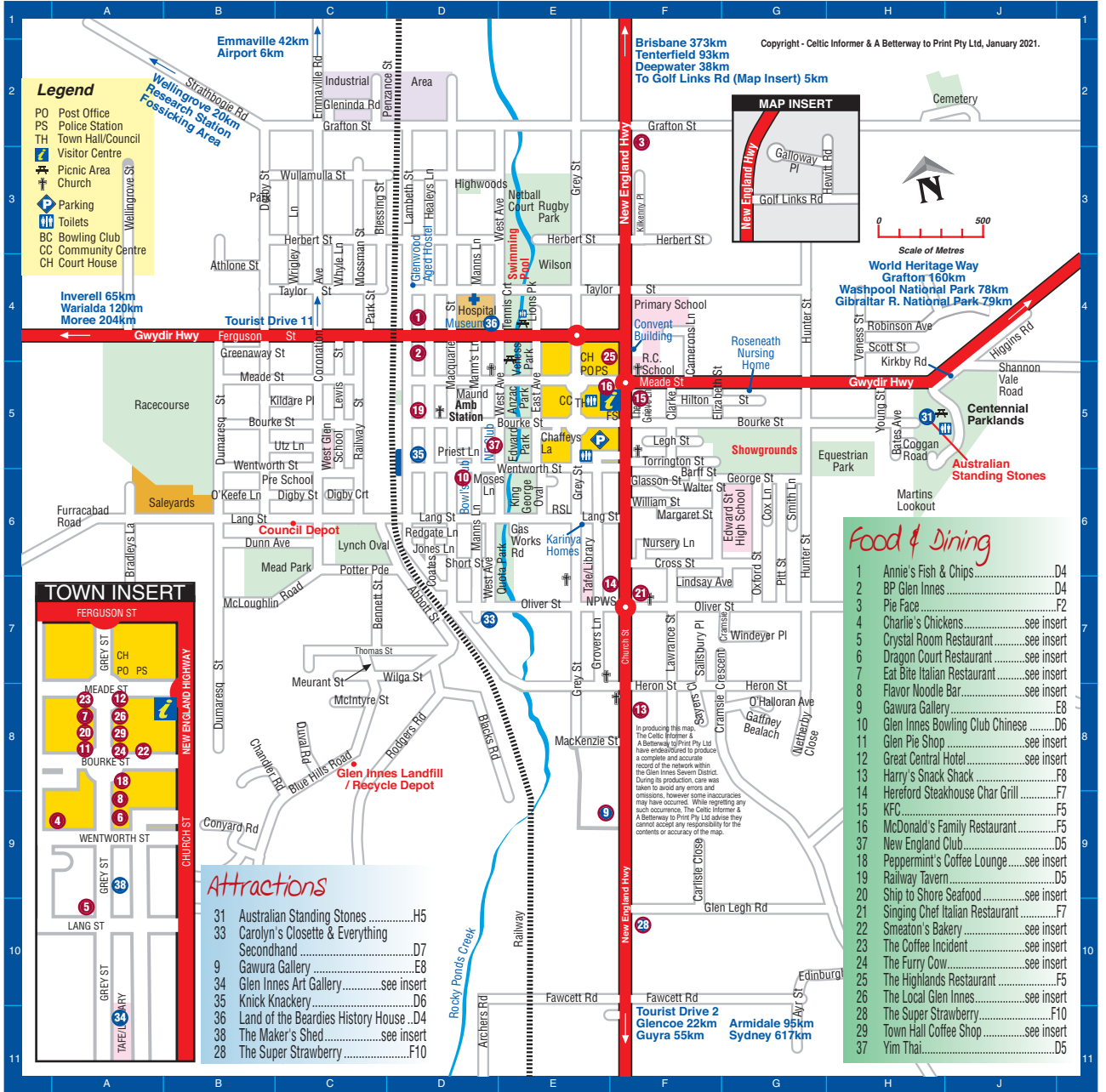
### Attractions

- 47 2 Wild Souls Meadery .....D2
- 48 3 Waters High Country Horse Riding, 935 bullock Mts Road .....D6
- 49 Balancing Rock.....D8
- 50 Butterleaf National Park.....G4
- 51 Campoompeta National Park .....G3
- 52 Deepwater Brewing.....E3
- 53 Emmaville Golf Course .....C3
- 54 Emmaville Mining Museum .....C3
- 55 Glen Innes Golf Course .....E6

- 56 Guy Fawkes River National Park.....H8
- 57 Little Llangothlin Nature Reserve ....D10
- 58 Mann River National Park.....G6
- 59 Nymboida National Park.....J5
- 60 Rhonda's Gallery .....D7
- 61 Torrington State Conservation Area...D2
- 62 Warra National Park .....F9
- 63 Washpool & Gibraltar Range National Park.....H3

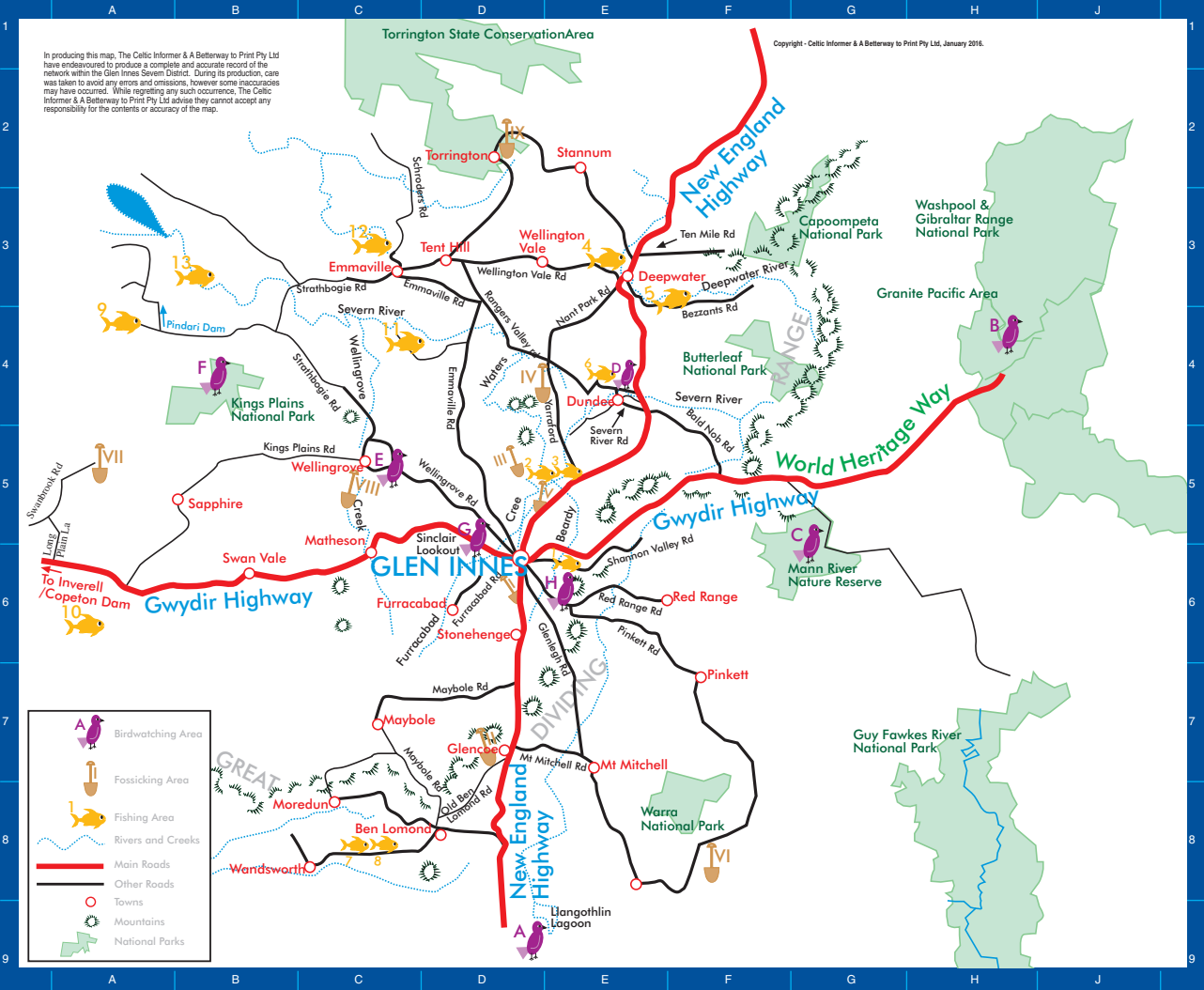
### Food & Dining

- 39 Club Hotel Emmaville .....C3
- 40 Cooe Inboor Markets Deepwater .....E3
- 41 Deepwater Bakery .....E3
- 42 Emmaville Café & Convenience .....C3
- 43 Red Lion Tavern.....D9
- 44 Longhorn Bar & Grill .....E3
- 45 Top Pub Bistro .....E3
- 46 Ye Olde Glencoe Shoppe.....D9



Abbott St.....D7	Derby St.....B4	Industrial Estate.....C2	O'Halloran Ave.....G8	Short St.....D7
Aerodrome (Emmaville).....C1	Digby Crt.....C6	Innes La.....F6	O'Keefe La.....B6	Showground.....G5
Ambulance Station.....D5	Digby St.....B6	Information Centre.....E5	Oliver St.....E7	Smith La.....C6
Anglican Church.....D5	Dumaresq St.....B7	Jones La.....D6	Oxford St.....G7	"Standing Stones".....J6
Anzac Park.....E5	Dunn Ave.....B6	Karinya Homes For The Aged.....E6	Park St.....C4	TAFE College.....E7
Assemblies of God Church.....E6	Duval Rd.....C8	Kerry Head Rugby League Park.....B7	Pitt St.....G7	Taylor St.....B4
Baptist Church.....F5	East Ave.....E6	Kildare Pl.....B5	Penzance St.....C2	Tennis Courts.....E4
Barff St.....F6	Edward Pk.....E5	Kilkenny Pl.....F3	Police Station.....E5	Thomas St.....C7
Basketball Stadium.....G5	Elizabeth St.....F6	Kirkby Rd.....J5	Post Office.....E5	Torrington St.....F6
Bates Ave.....H5	Fawcett Rd.....E11	Lambeth St.....D3	Potter Pde.....C7	Town Hall.....E5
Baths.....E4	Ferguson St.....A4	Lang St.....C6	Potter St.....B7	Uniting Church.....D5
Bennett St.....C7	Fire Station.....F5	Lawrence St.....F7	Presbyterian Church.....E8	Utz La.....B5
Blacks Rd.....D8	Fossicking Areas.....A1	Leigh St.....F5	Priest La.....D5	
Blessing St.....C3	Furracabad Rd.....A6	Lewis St.....C5	Public School.....C5/F4	
Blue Hills Rd.....C8	Gaffney Bealach.....F7	Levis St.....C5	Quota Park.....D7	
Bourke St.....B5/D5	"Garden Court".....F7	Library.....E4	Racecourse.....A5	
Bowling Club.....D6	Gas Works.....E6	Lindsay Ave.....F7	Railway Station.....C5	
Bradleys La.....A7	Gas Works Rd.....E6	Lynch Oval.....C6	Railway St.....C5	
Buddee St.....H7	George St.....G6	McIntyre St.....D6	Redgate La.....D6	
Butter Factory.....C4	Glen Innes Art Gallery.....E8	McKenzie St.....E8	Research Station.....A1	
Caerleon Rd.....J8	"Glen Innes Landfill / Recycle Depot".....D4	Macquarie St.....D6	Rifle Range.....A6	
Cameron La.....F4	Glen Leigh Rd.....F10	Mann St.....D7	Road Transport Authority.....E4	
Caravan Park.....F6/E2/E9/F11	Golf Links Rd.....B2/F2	Mann's La.....D6	Robinson Ave.....H4	
Cemetery.....J2	Grafton St.....E3/E7	Margaret St.....F6	Rodgers St.....D8	
Chaffey's La.....E5	Grey St.....E3/E7	Martins Lookout.....J7	Roller Skating.....C5	
Chandler Rd.....B8	Grieve La.....F5	Meade St.....D5/F4	Roman Catholic Church.....F4	
Church Theatre.....F5	Gravels La.....E8	Methodist Church.....F5	Roseneath Rest Home.....G5	
Church St.....F2/F8	Guides.....E5	Meaurant St.....C8	RSL.....E6	
Clarke St.....F5	Gwydir Hwy.....C4/G5	Moses La.....D6	Rubbish Tip.....C9	
Coates La.....D7		Mossman St.....C3	Rusden St.....C1	
Coggan Rd.....H5		Motor Registry.....E5	Salisbury Pl.....F5	
Convent.....F4		Municipal Council Depot.....C5	Salvation Army.....E5	
Coronation Ave.....C6		Municipal Council Depot.....C5	Sayers Cl.....F8	
Coronation Park.....E4		Municipal Saletard.....A6	Scott St.....H4	
Council Offices.....E5		Museum.....D4	Seaview.....F7	
Court House.....E4		Netherby Close.....F7	Shannon Vale Rd.....J4	
Cox La.....G6		New England Hwy.....G8	Sheltered Workshop.....E5	
Cramsie Cres.....C8		North West County Council.....E5	Shire Council Depot.....C6	
Cross St.....F7		Nursery La.....F6		
CWA Bowling Club.....D6				

Nature Activities Map: National Parks, Fossicking, Bird Watching & Fishing



### NATIONAL PARKS

Washpool & Gibraltar Range National Park  
Torrington State Conservation Area  
Kings Plains National Park  
Mann River Nature Reserve  
Nymboida National Park  
Guy Fawkes River National Park  
Capoompeta National Park  
Little Llangothlin Nature Reserve  
Warra National Park

**For National Parks Information contact:**  
Glen Innes Visitor Information Centre Ph: 02 6739 0700, or  
NSW National Parks & Wildlife Service  
New England Highway Glen Innes  
Ph: 02 6732 5133 Fax: 02 6732 5130  
Web [www.environment.nsw.gov.au](http://www.environment.nsw.gov.au)

**For detailed brochures and more information on fishing and fossicking licenses contact the Glen Innes Visitor Information Centre. Ph: 02 6730 2400**

### FOSSICKING AREAS (Don't forget your license!)

I Fossicker Caravan Park: New England Highway, Glen Innes. Sapphires and gemstones  
II Glencoe: 20km south of Glen Innes. Sapphires, zircons  
III Boolabinda: 1100 Bullock Mountain Road, Glen Innes. Sapphires, zircons  
IV Bullock Mountain Homestead: 1192 Bullock Mountain Road, Glen Innes. Sapphires  
V Three Waters High Country Holidays: Bullock Mountain Road, Glen Innes. Sapphires  
VI Kookabookra: Sara River Bridge, Kookabookra. Topaz, quartz crystals, sapphires  
VII 7 Oaks: 38 Ricketys Lane, Inverell. Sapphires, zircons  
VIII Wellingrove Reserve: Wellingrove Road, Wellingrove. Sapphires, zircons.  
IX Torrington State Conservation Area: Stannum-Torrington Road, Torrington. Beryl, fluorite, aquamarine, emeralds, other gems and minerals.

### BIRD WATCHING AREAS

A Little Llangothlin Lagoon: 42km south of Glen Innes. Take Tubbamurra Rd, after 3km turn left on Bagot Rd. Travel further 3.2km  
B Washpool & Gibraltar Range National Parks: Washpool - Travel on Gwydir Hwy 73km east of Glen Innes onto Coombadjha Rd and follow signs  
Gibraltar Range - Travel on Gwydir Hwy 69km east of Glen Innes and turn right at sign  
C Mann River Nature Reserve: Travel on Gwydir Hwy 36km east of Glen Innes and turn right at sign. Travel 10km down "The Big Hill" to the camping area.  
D Severn River: 12.5km north of Glen Innes, turn left onto Severn River Rd. Travel 12km to Severn River bridge crossing and park before bridge. Land beyond fences is private land.  
E Wellingrove Fossicking Area: Travel on Wellingrove Rd 15km north-west of Glen Innes until you reach fossicking area signpost at junction. Stock route on both sides of road a further 2km is rewarding for fossickers.  
F King Plains National Park: Travel on Wellingrove Rd then Kings Plains Road and follow signs. About 50km north-west with 25km unsealed road.  
G Sinclair Lookout: Travel on Gwydir Highway 13km west of Glen Innes. Turn left to travel down Matheson Hill. Park at the bottom of the hill just off highway to explore both sides of the road as you walk to the lookout. Cars can also travel all the way to the lookout.  
H Beady Dam: Shannons Road, 100m east of Beardies Bridge to Woodlands or 2km to the dam.

### FISHING AREAS (Don't forget your license!)

1 Beardy Waters Woodlands: no fishing permitted in Beardy Dam, only the Woodlands!! 5km east on Gwydir Hwy. Right into Woodlands 100m east of Beardies Bridge or 2km to the dam. Redfin, rainbow trout, yellowbelly. Picnic area, BBQs & firewood.

2 Beardy Waters Bridge: 11km north of Glen Innes on New England Hwy, turn left into Rest Area 400mm before Beardies Bridge. 400m of open water runs west of bridge. Redfin, rainbow trout, yellowbelly. Picnic area and BBQs  
3 Beardy Waters Bridge: 12km north of Glen Innes on New England Hwy, turn left into truck parking area 100m north of Beardies Bridge. 800m of open water runs north-west. Redfin, rainbow trout, yellowbelly. Picnic areas and BBQs  
4 Deepwater River: 42km north of Glen Innes on New England Hwy. 3km of open water runs north-west from below Deepwater River. Murray cod, yellowbelly, rainbow trout.  
5 Deepwater River: 42km north of Glen Innes on New England Hwy. 5 to 10km of open water runs east of Deepwater River Bridge & Railway Bridge. Murray cod, yellowbelly, rainbow trout. Bush camping permitted  
6 Severn River via Dundee: 26km north of Glen Innes on New England Hwy. Turn left onto Severn River Rd and travel 1km to tennis courts. Park at courts, walk through gate to back fence to 500m of open river. Murray cod, yellowbelly, silver perch.  
7 Ben Lomond "Uncle Billy's Retreat": (book with owners) Uncle Billy's Retreat, Wandsworth Rd. Catch & release rainbow trout.  
8 Dunmore Trout Waters: (book with owners) Wandsworth Rd, Ben Lomond. Rainbow trout.  
9 Pindari Dam: Near Ashford and Inverell. Murray cod, yellowbelly, redfin, silver perch, spangled perch, catfish. Camping, caravan & picnic facilities.  
10 Copeton Dam: Copeton Dam Rd, Inverell. Murray cod, yellowbelly, redfin, silver perch, spangled perch, catfish. Camping, caravanning, cabins, amenities.  
11 Ben Falls Retreat: (book with owners) Via Emmaville on Severn River. Murray Cod, golden perch  
12 Monster Murray Cod Retreat: (book with owners) Via Emmaville. Catch and release Murray cod.  
13 Jimargie Fishing Retreat: (book with owners) Ashford/Emmaville Rd. Catch and release Murray cod, lure and fly fishing.